
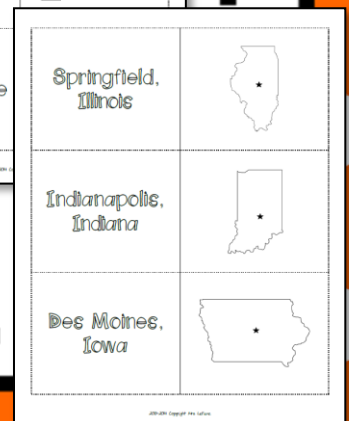
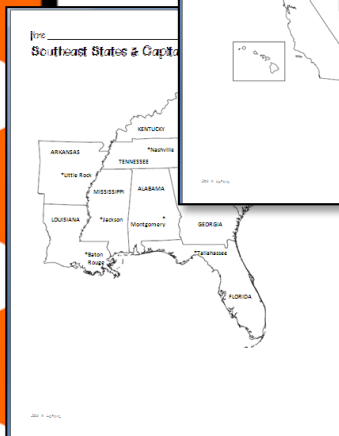
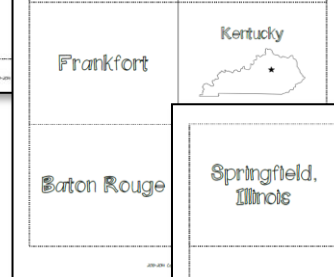
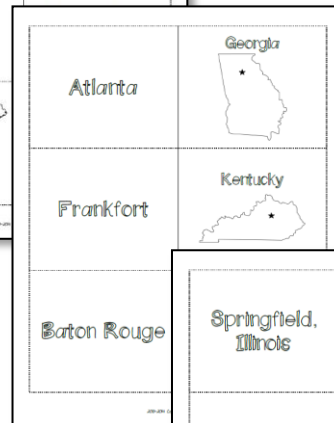
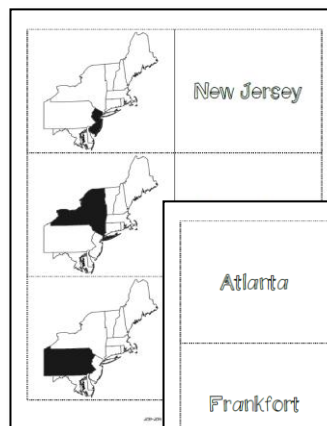
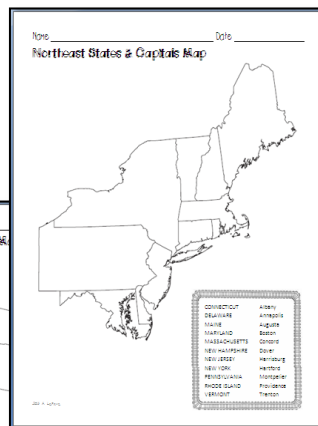


all
REGIONS
BUNDLE

United States
Regions

States & Capitals

maps & flashcards



This product contains 3 maps of each of the five regions of the United States.

- Study guide map labeled with the states and capitals
(which can also be used as an answer key)
- Blank map with a word bank of the states and capitals
- Blank map without word bank

Also included are 3 different versions of flashcards to study states and/or capitals.

- State shaded within the region on the front with state name on the back
- State name and outline on the front with capital on the back
- State outline on the front with state name and capital on the back

To create flashcards: print, fold along solid line, cut on dotted lines. I glue the folded halves together, and then laminate for longevity.

Northeast: Connecticut, Delaware, Maine, Maryland, Massachusetts, New Hampshire, New Jersey, New York, Pennsylvania, Rhode Island, and Vermont

Southeast: Alabama, Arkansas, Florida, Georgia, Kentucky, Louisiana, Mississippi, North Carolina, South Carolina, Tennessee, Virginia, West Virginia

Midwest: Illinois, Indiana, Iowa, Kansas, Michigan, Minnesota, Missouri, Nebraska, North Dakota, Ohio, South Dakota, Wisconsin

Southwest: Arizona, New Mexico, Oklahoma, Texas

West: Alaska, California, Colorado, Hawaii, Idaho, Montana, Nevada, Oregon, Utah, Washington, Wyoming

correlates to Massachusetts History & Social Science Learning Standard 4.10

I hope you find this product useful in your classroom. If you have any questions or comments, please contact me at MrsLeFave@gmail.com.

Name _____ Date _____

Northeast States & Capitals Map Study Guide



Name _____

Date _____

Northeast States & Capitals Map



CONNECTICUT	Albany
DELAWARE	Annapolis
MAINE	Augusta
MARYLAND	Boston
MASSACHUSETTS	Concord
NEW HAMPSHIRE	Dover
NEW JERSEY	Harrisburg
NEW YORK	Hartford
PENNSYLVANIA	Montpelier
RHODE ISLAND	Providence
VERMONT	Trenton

Name _____ Date _____

Northeast States & Capitals Map





Connecticut



Delaware



Maine



Maryland



Massachusetts



New
Hampshire



New Jersey



New York



Pennsylvania



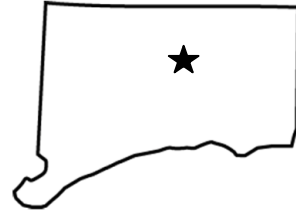
Rhode Island



Vermont

Hartford

Connecticut



Dover

Delaware



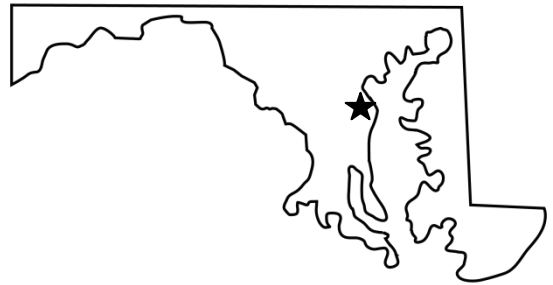
Augusta

Maine



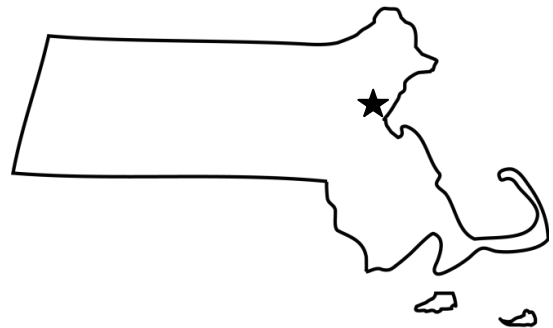
Annapolis

Maryland



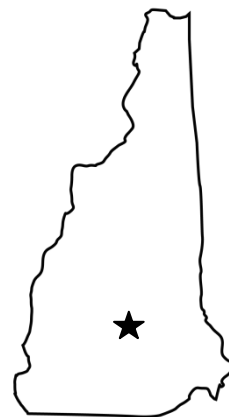
Boston

Massachusetts



Concord

New Hampshire



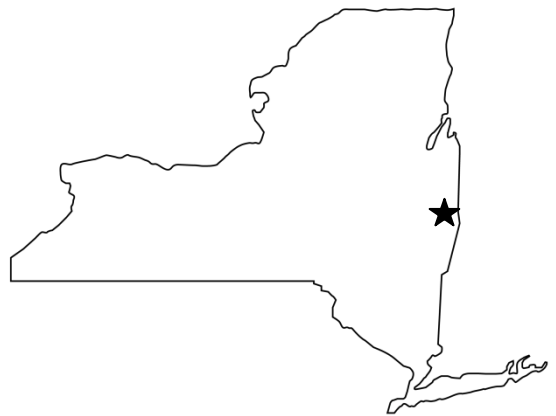
Trenton

New Jersey




Albany

New York



Harrisburg

Pennsylvania



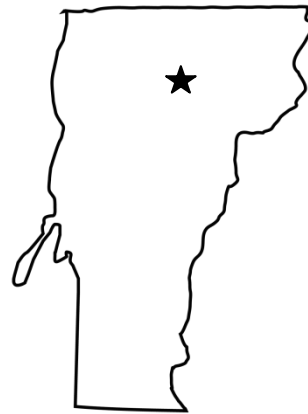
Providence

Rhode Island

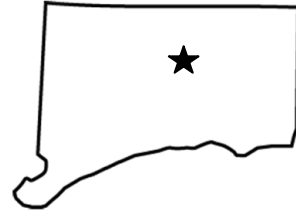


Montpelier

Vermont



Hartford,
Connecticut



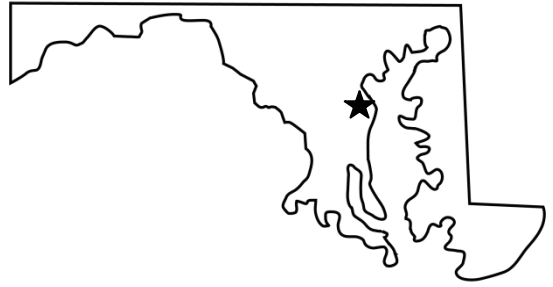
Dover,
Delaware



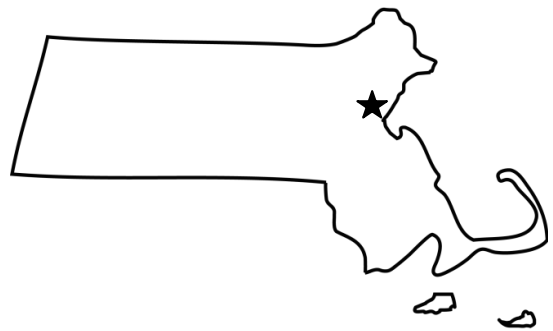
Augusta,
Maine



Annapolis,
Maryland



Boston,
Massachusetts



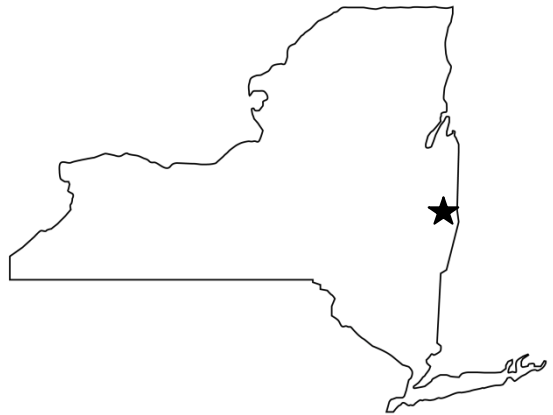
Concord,
New
Hampshire




Trenton,
New Jersey



Albany,
New York



Harrisburg,
Pennsylvania



Providence,
Rhode Island



Montpelier,
Vermont



Name _____ Date _____

Southeast States & Capitals Map Study Guide



Name _____ Date _____

Southeast States & Capitals Map



ALABAMA	Atlanta
ARKANSAS	Baton Rouge
FLORIDA	Charleston
GEORGIA	Columbia
KENTUCKY	Frankfort
LOUISIANA	Jackson
MISSISSIPPI	Little Rock
NORTH CAROLINA	Montgomery
SOUTH CAROLINA	Nashville
TENNESSEE	Raleigh
VIRGINIA	Richmond
WEST VIRGINIA	Tallahassee

Name _____ Date _____

Southeast States & Capitals Map





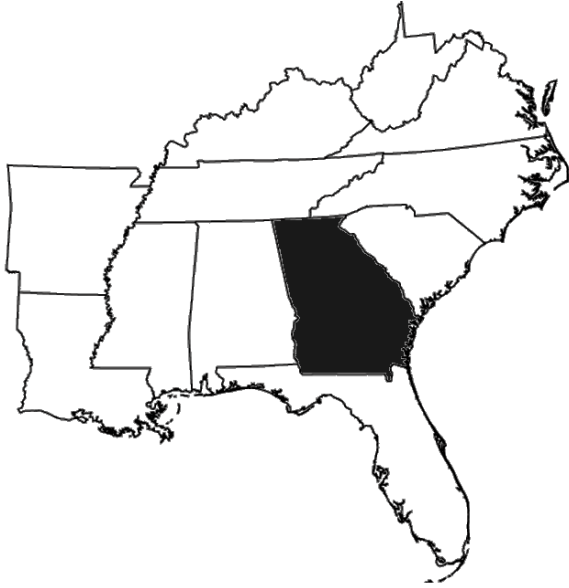
Alabama



Arkansas



Florida



Georgia



Kentucky



Louisiana



Mississippi



North Carolina



South Carolina



Tennessee



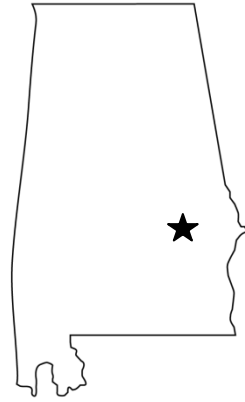
Virginia



West Virginia

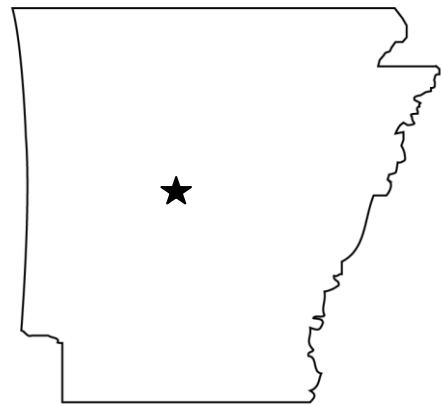
Montgomery

Alabama



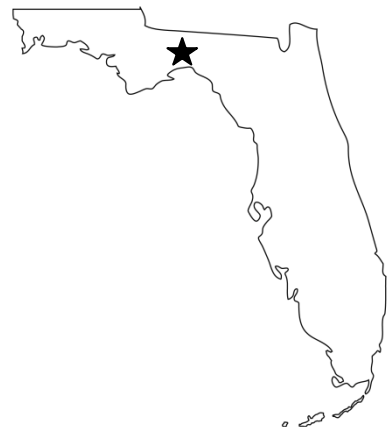
Little Rock

Arkansas



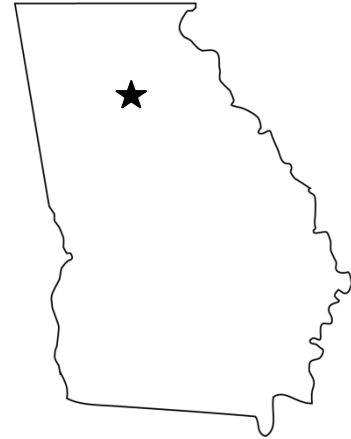
Tallahassee

Florida



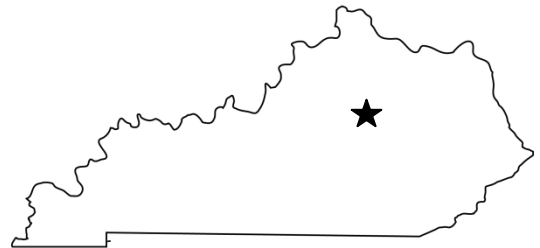
Atlanta

Georgia



Frankfort

Kentucky



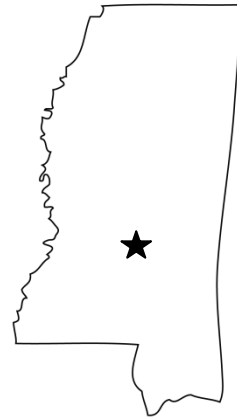
Baton Rouge

Louisiana



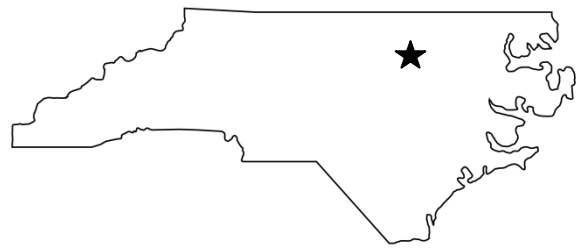
Jackson

Mississippi



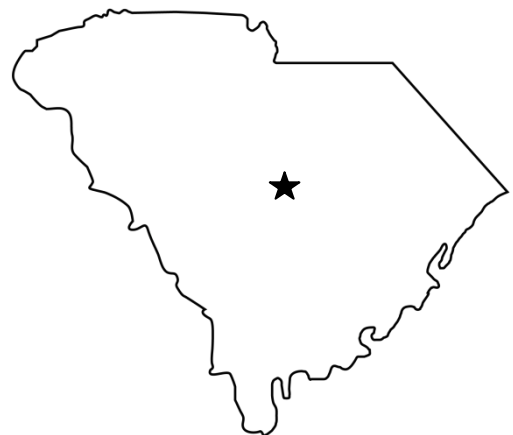
Raleigh

North Carolina




Columbia

South Carolina



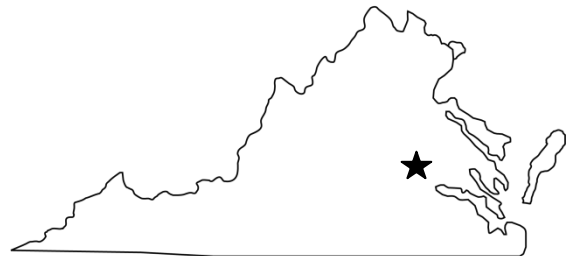
Nashville

Tennessee



Richmond

Virginia

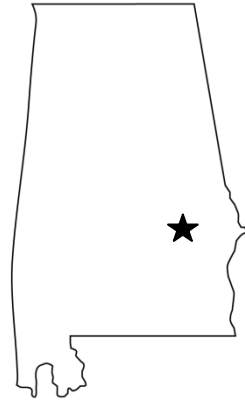


Charleston

West Virginia



Montgomery,
Alabama



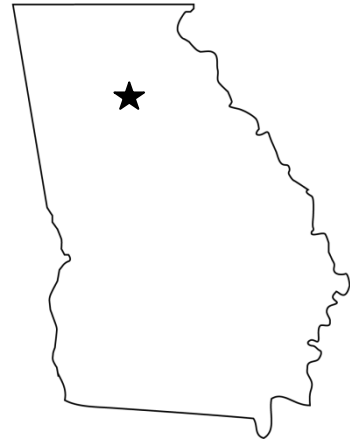
Little Rock,
Arkansas



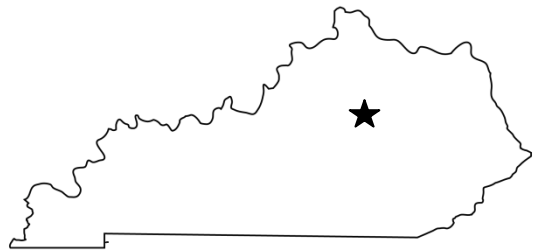
Tallahassee,
Florida



Atlanta,
Georgia



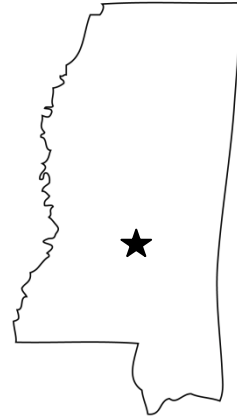
Frankfort,
Kentucky



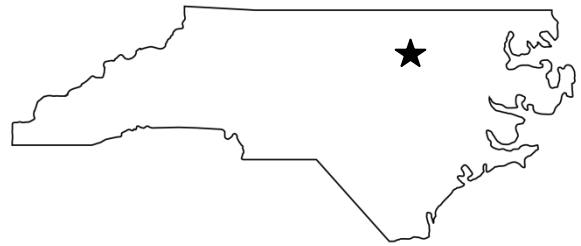
Baton Rouge,
Louisiana



Jackson,
Mississippi




Raleigh,
North Carolina



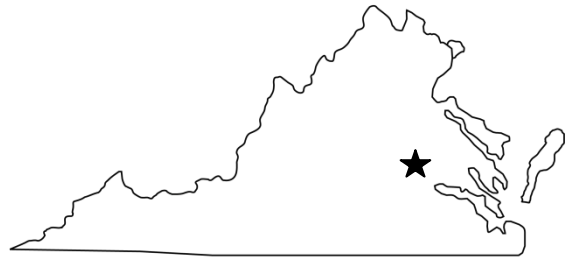
Columbia,
South Carolina



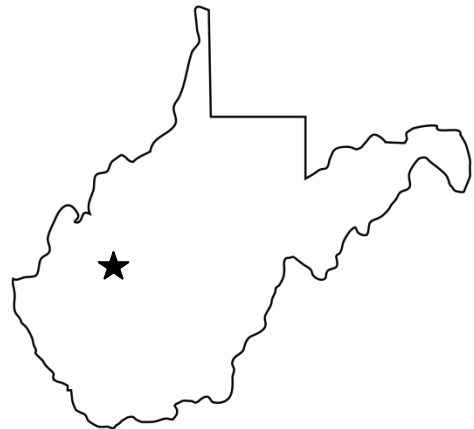
Nashville,
Tennessee



Richmond,
Virginia



Charleston,
West Virginia



Name _____ Date _____

Midwest States & Capitals Map Study Guide



Name _____ Date _____

Midwest States & Capitals Map



ILLINOIS	Bismarck
INDIANA	Columbus
IOWA	Des Moines
KANSAS	Indianapolis
MICHIGAN	Jefferson City
MINNESOTA	Lansing
MISSOURI	Lincoln
NEBRASKA	Madison
NORTH DAKOTA	Pierre
OHIO	Springfield
SOUTH DAKOTA	St Paul
WISCONSIN	Topeka

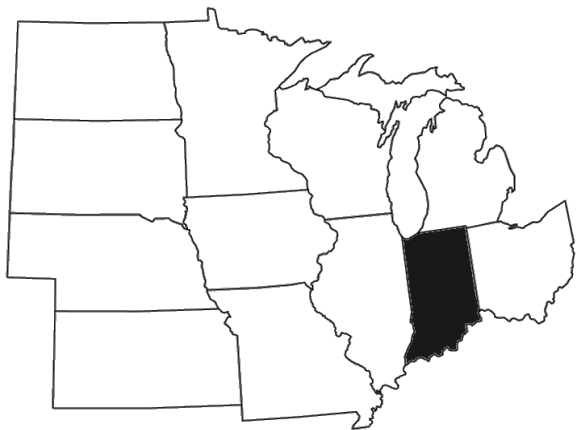
Name _____ Date _____

Midwest States & Capitals Map

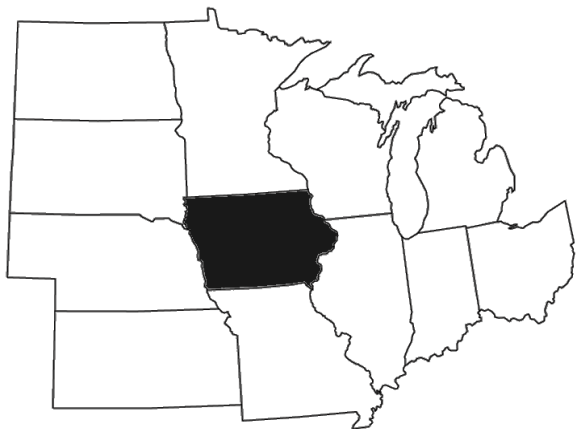




Illinois



Indiana



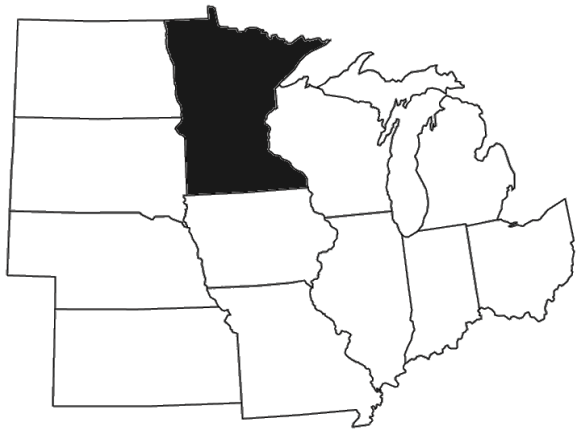
Iowa



Kansas



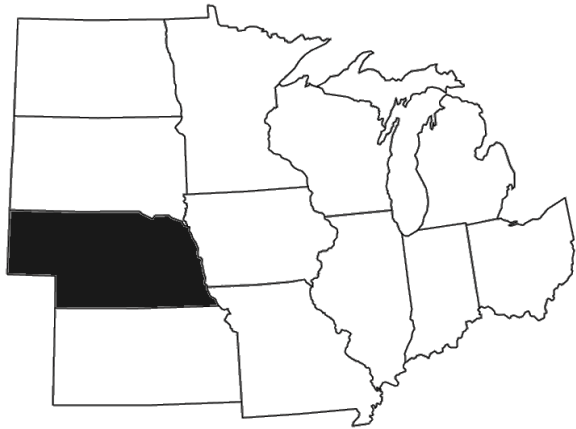
Michigan



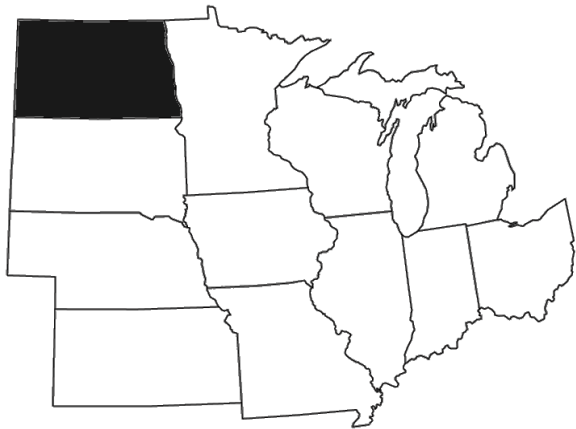
Minnesota



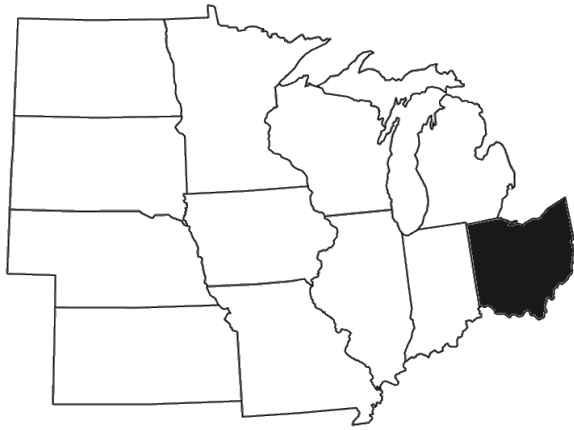
Missouri



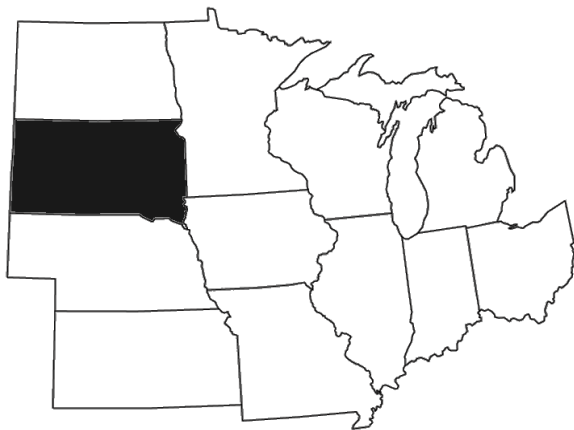
Nebraska



North Dakota



Ohio



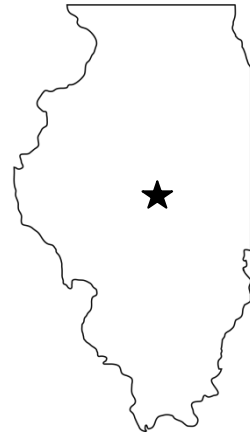
South Dakota



Wisconsin

Springfield

Illinois



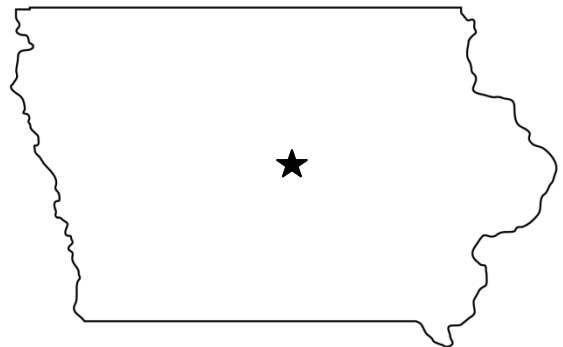
Indianapolis

Indiana



Des Moines

Iowa



Topeka

Kansas



Lansing

Michigan



St Paul

Minnesota



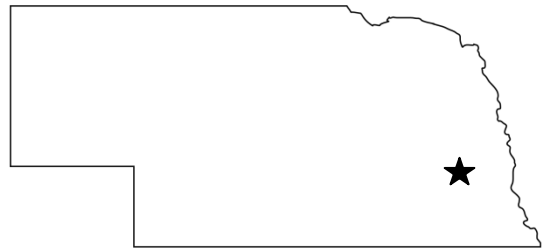
Jefferson
City

Missouri




Lincoln

Nebraska



Bismarck

North Dakota



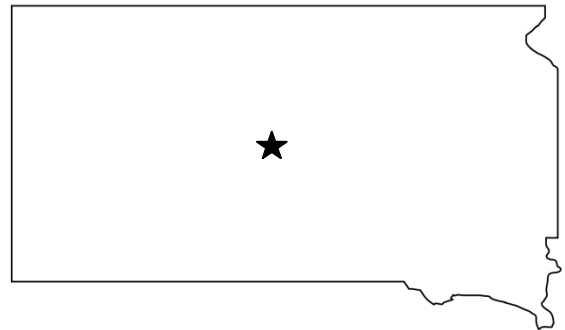
Columbus

Ohio



Pierre

South Dakota

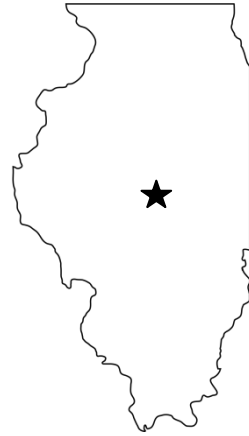


Madison

Wisconsin



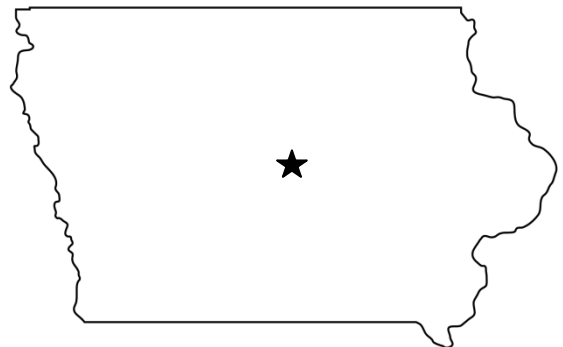
Springfield,
Illinois




Indianapolis,
Indiana



Des Moines,
Iowa



Topeka,
Kansas



Lansing,
Michigan



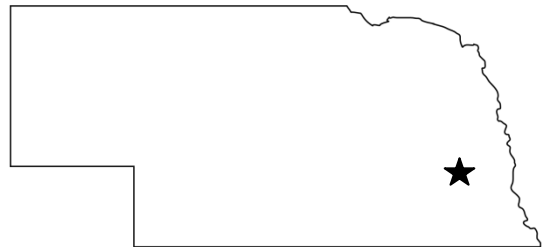
St Paul,
Minnesota




Jefferson
City,
Missouri



Lincoln,
Nebraska



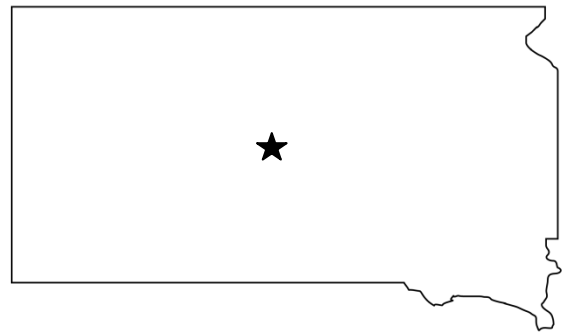
Bismarck,
North Dakota



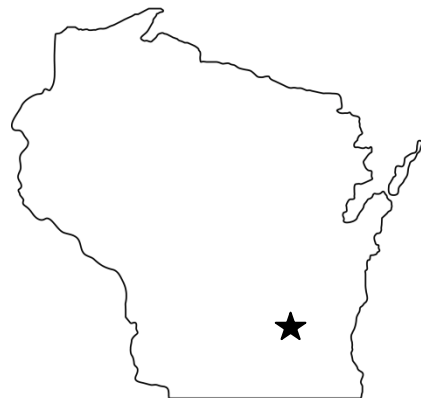
Columbus,
Ohio



Pierre,
South Dakota



Madison,
Wisconsin



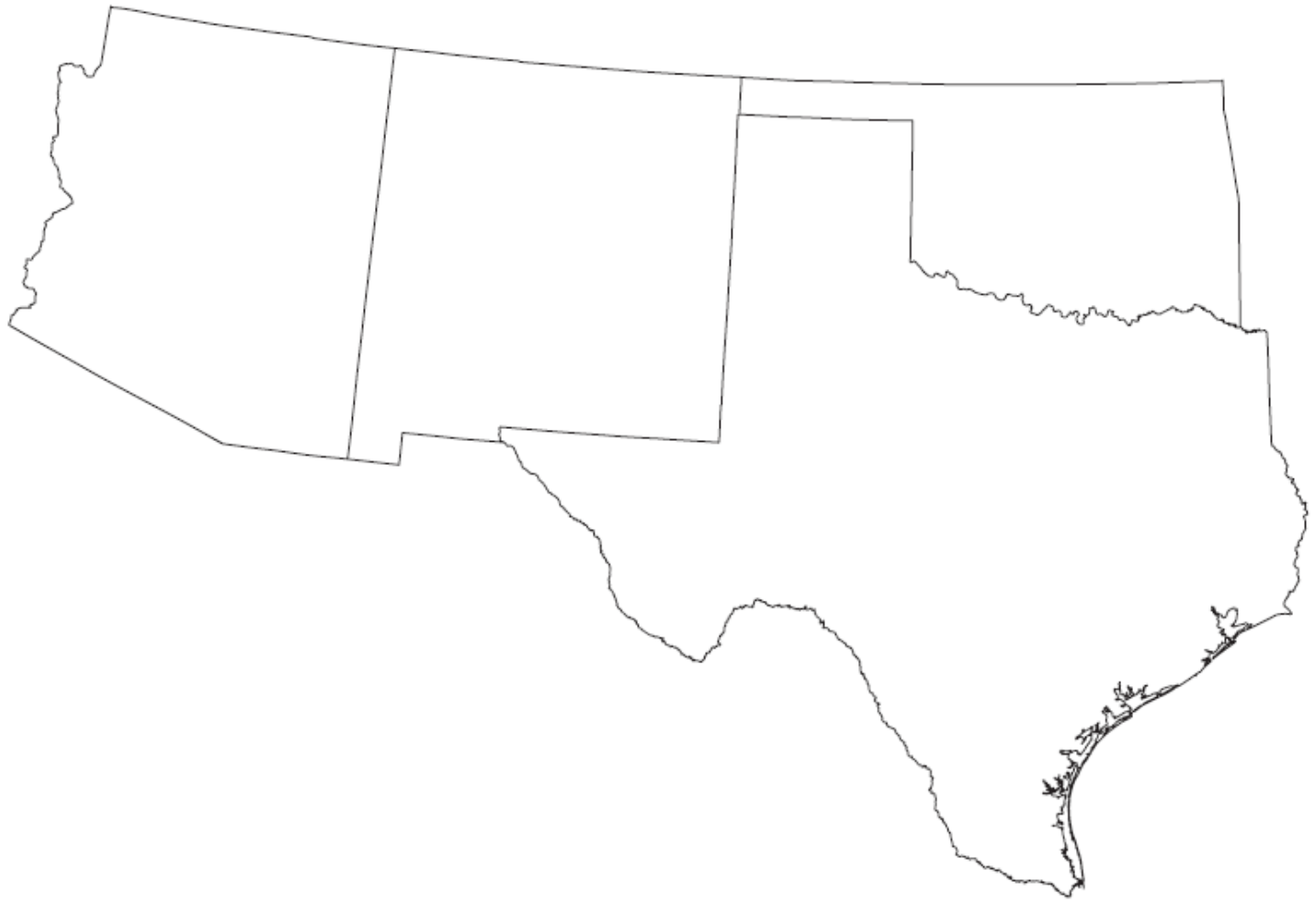
Name _____ Date _____

Southwest States & Capitals Map Study Guide



Name _____ Date _____

Southwest States & Capitals Map

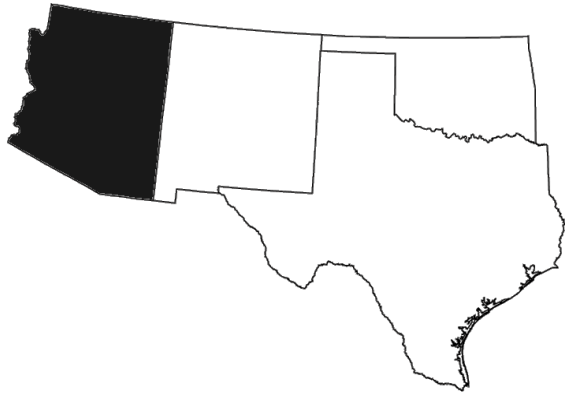


ARIZONA	Austin
NEW MEXICO	Oklahoma City
OKLAHOMA	Phoenix
TEXAS	Santa Fe

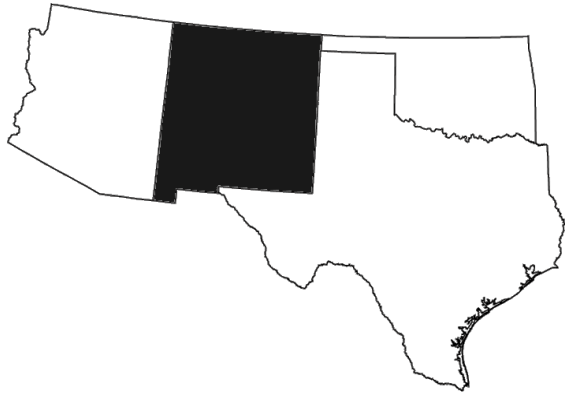
Name _____ Date _____

Southwest States & Capitals Map

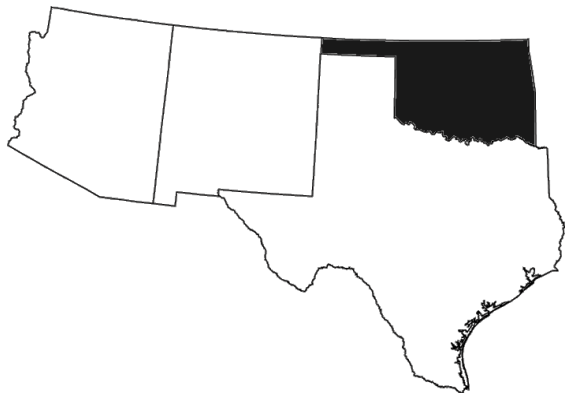




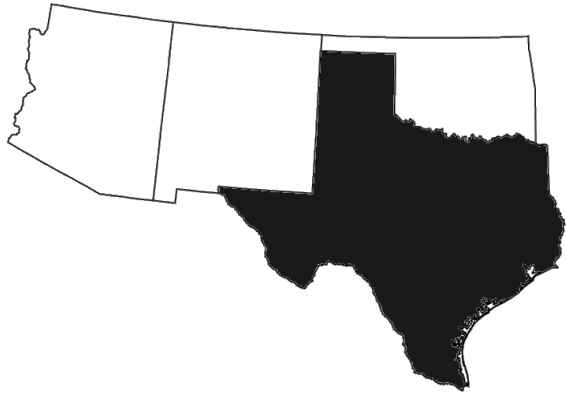
Arizona



New Mexico



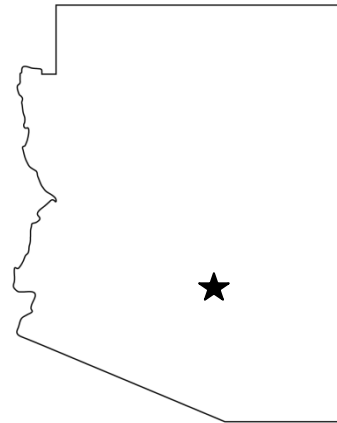
Oklahoma



Texas

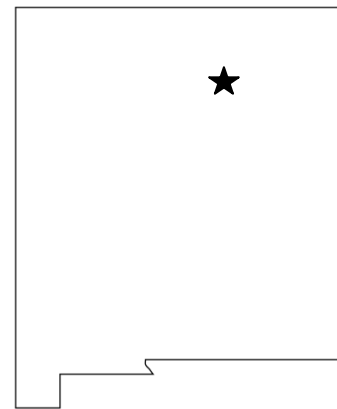
Phoenix

Arizona



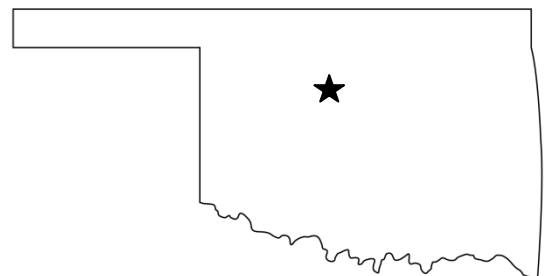
Santa Fe

New Mexico



Oklahoma
City

Oklahoma

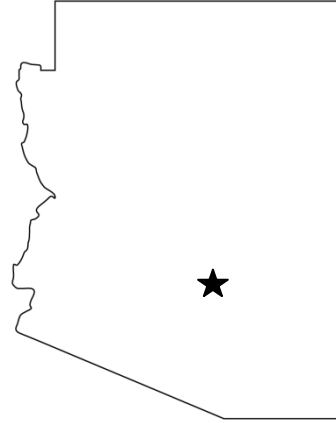


Austin

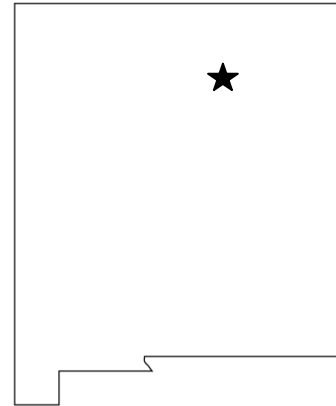
Texas



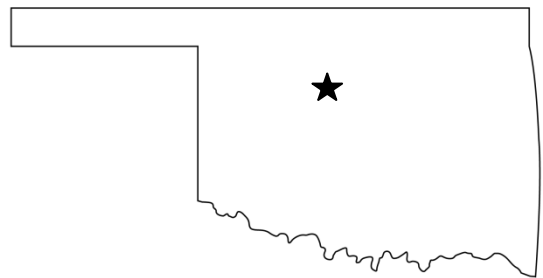
Phoenix,
Arizona



Santa Fe,
New Mexico



Oklahoma
City,
Oklahoma

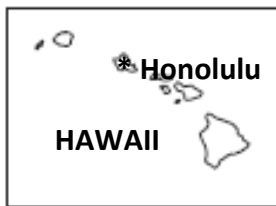
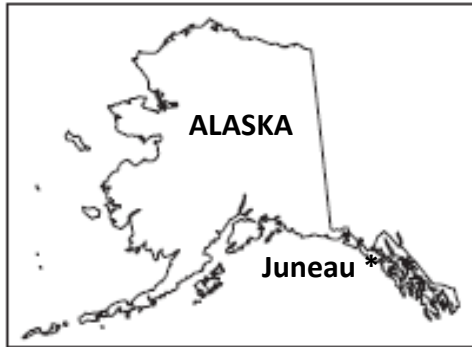


Austin,
Texas



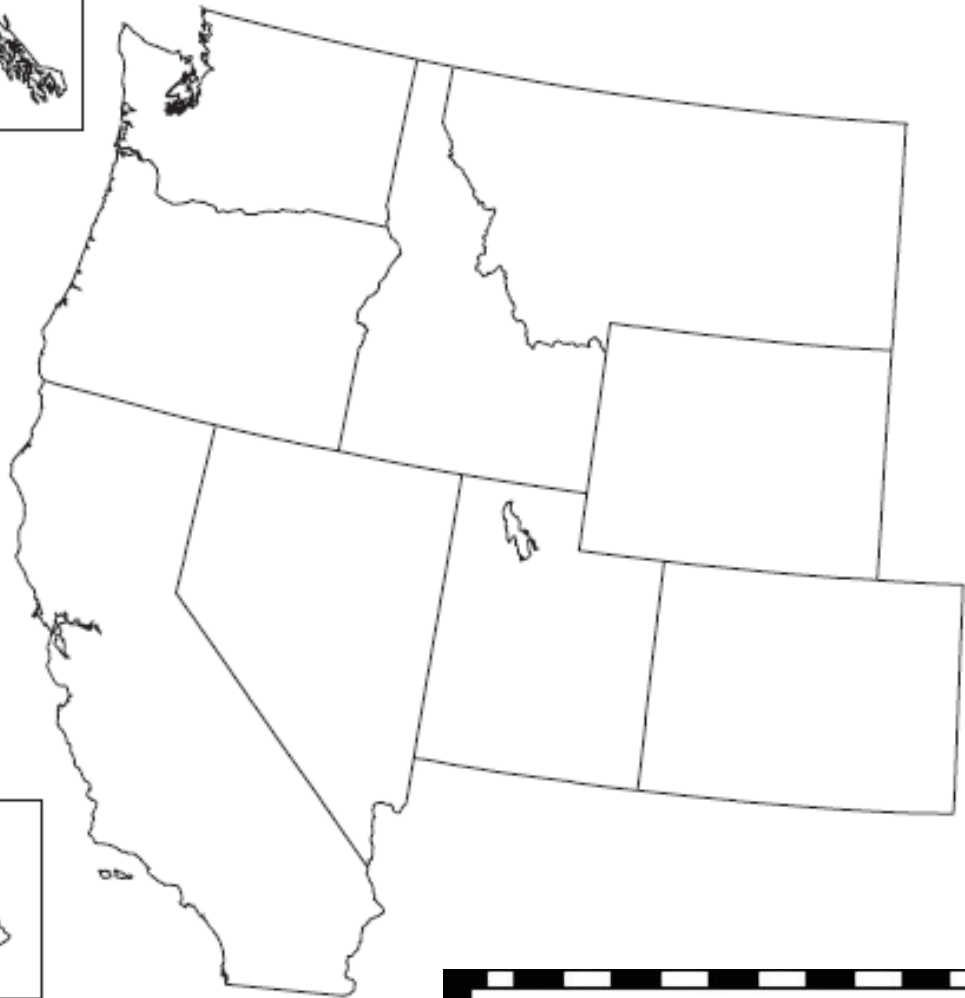
Name _____ Date _____

West States & Capitals Map Study Guide



Name _____ Date _____

West States & Capitals Map



ALASKA	Boise
CALIFORNIA	Carson City
COLORADO	Cheyenne
HAWAII	Denver
IDAHO	Helena
MONTANA	Honolulu
NEVADA	Juneau
OREGON	Olympia
UTAH	Sacramento
WASHINGTON	Salem
WYOMING	Salt Lake City

Name _____ Date _____

West States & Capitals Map

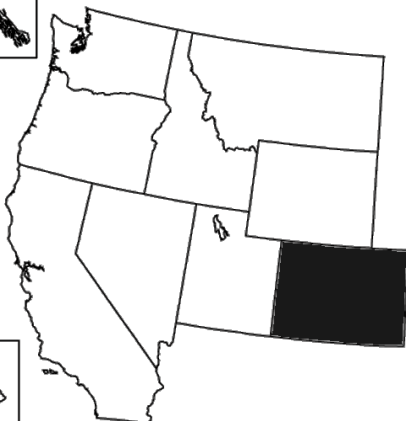




Alaska



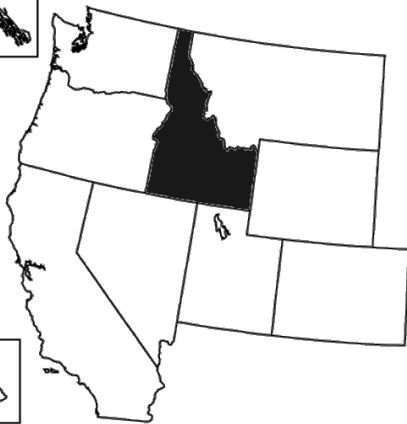
California



Colorado



Hawaii



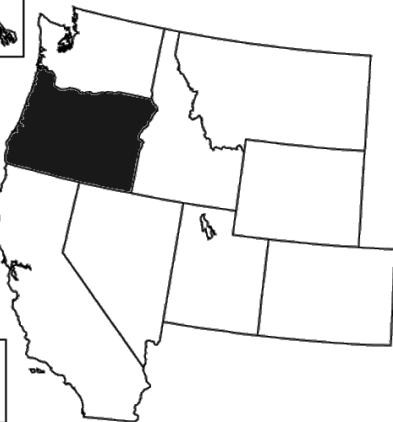
Idaho



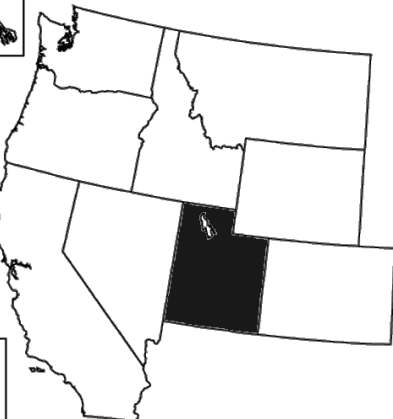
Montana



Nevada



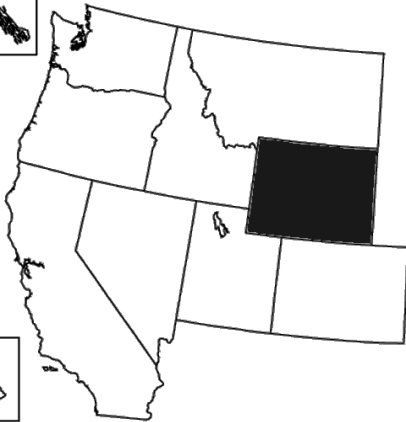
Oregon



Utah



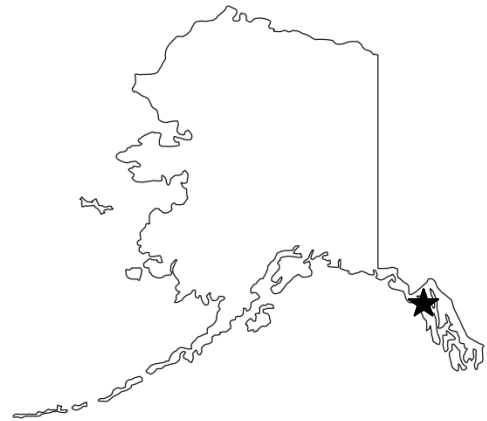
Washington



Wyoming

Juneau

Alaska




Sacramento

California



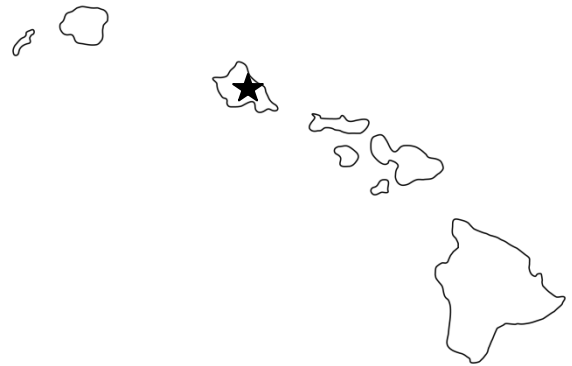
Denver

Colorado



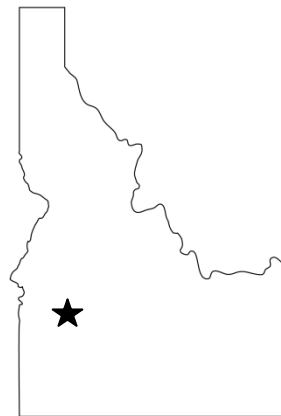
Honolulu

Hawaii



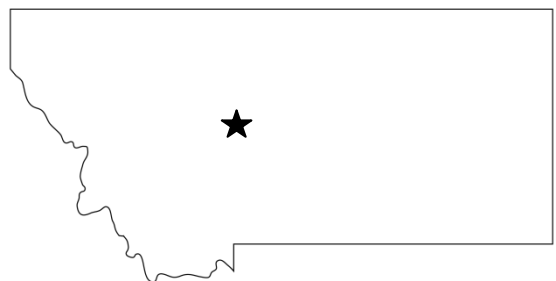
Boise

Idaho



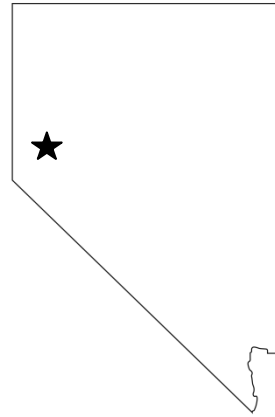
Helena

Montana



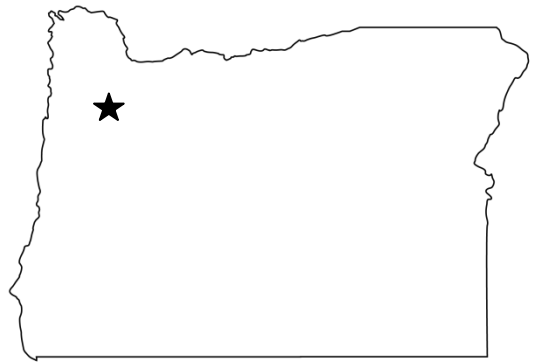
Carson
City

Nevada




Salem

Oregon



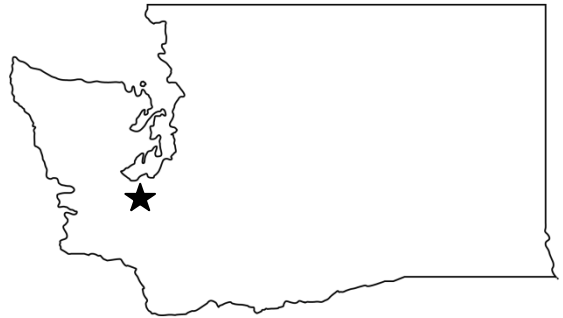
Salt Lake
City

Utah



Olympia

Washington

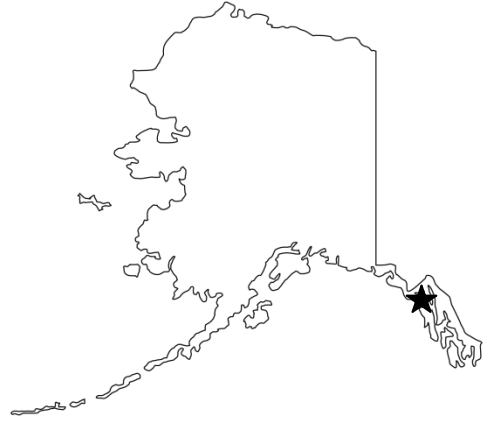


Cheyenne

Wyoming




Juneau,
Alaska



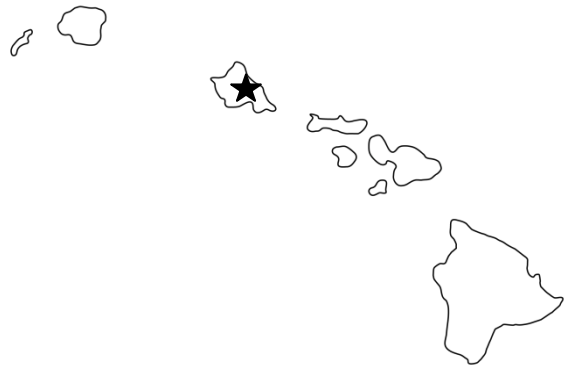
Sacramento,
California



Denver,
Colorado



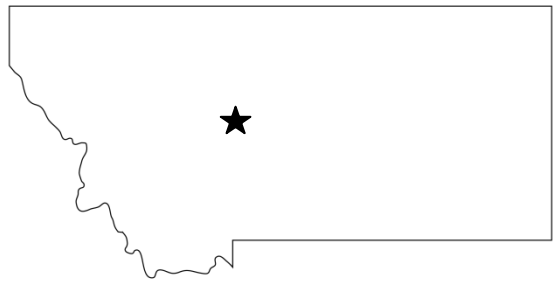
Honolulu,
Hawaii



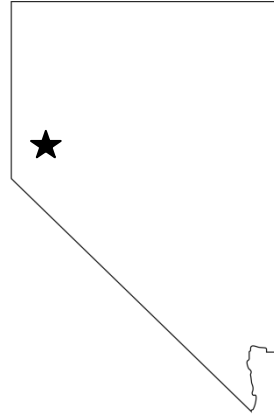
Boise,
Idaho



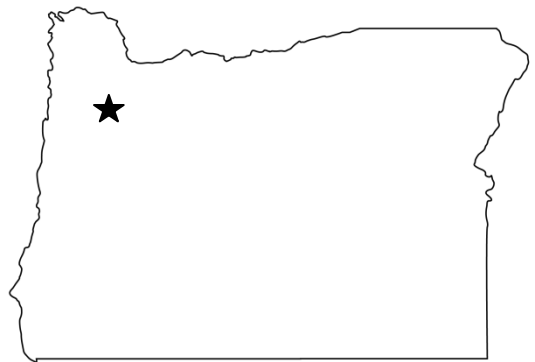
Helena,
Montana




Carson
City,
Nevada



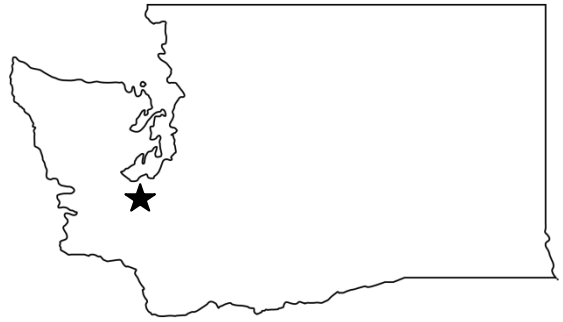
Salem,
Oregon




Salt Lake
City,
Utah



Olympia,
Washington



Cheyenne,
Wyoming



I hope you find this product useful in your classroom. If you have any questions or comments, please contact me at MrsLeFave@gmail.com. Please visit [my TpT store](#) for additional products, follow me on [Pinterest](#), or check out my blog MrsLeFave.blogspot.com.



Thank you!
Anette LeFave

Like the look? My products may include fonts, graphics, and/or borders from the fantastic vendors & TpT sellers listed below!

Borders by:



[Jen Jones - Hello Literacy](#)

[Graphics From the Pond](#)


[Karen Cox at PreKinders.com](#)

Graphics by:



[Cupcake Cuties](#)

Fonts by:



[Krista Walden](#)

You may print or copy as often as needed for your own classroom use. However, please do not give away or resell any of my products.